


Interesting places around Hella

Total distance
from Hella to Hella 130 km

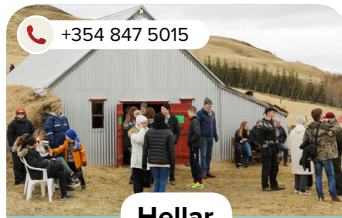


Laugaland

Swimming pool

Wonderful country swimming pool. Everything that a family needs after an amazing day. Hot tubs, water slide and a pool. Please check opening hours before you start your trip.

63° 54.943'N, 20° 24.998'W



Hellar

Man made cave

Iceland's longest man made cave, approximately 50 meters long. It has two exits, one at each end, and five chimneys built up from the ceiling. The cave is built into the mountain Skarðsfjall. Guided tours with locals. Open upon request.

64° 0.452'N, 20° 9.295'W




Þjófafoss

Beautiful waterfall in Þjórsá

Þjófafoss is in the river Þjórsá, to the east of Merkurhraun lava field. The name of the waterfall translates as "thieves' waterfall", as thieves used to be executed by drowning in its pool. The waterfall is one of the three main waterfalls in Þjórsá. In winter check road conditions.

64° 3.410'N, 19° 52.176'W




Sagnagarður

Visitor center

The story of soil and vegetation degradation in Iceland and a century of reclamation activities. In Sagnagarður you can learn about how Icelanders have responded to natural disasters and human error. Open upon request.

63° 51.830'N, 20° 13.083'W




Skeiðvellir

Icelandic horse world

If you want to get to know the Icelandic horse while travelling in Iceland you have come to the right place. We offer riding tours and stable visits. Open daily upon request.

63° 55.407'N, 20° 21.213'W



Leirubakki

The Hekla Center

Contemporary, multimedia exhibition on Mount Hekla, its history, and its influence on human life in Iceland from the time of the island's settlement until now. Restaurant at place. Open upon request.

63° 59.535'N, 20° 0.797'W



Fossabrekkur

Hidden gem in Ytri-Rangá

The uppermost falls in Ytri-Rangá river are called Fossabrekkur. Fossabrekkur is a unique and beautiful location where the western arm of Ytri-Rangá fall off the rocks into the eastern arm and runs thereafter in a single channel almost all the way to the sea.

64° 4.401'N, 19° 45.257'W



Keldur

Turf houses and a church

On the farm of Keldur is a unique cluster of historic buildings. The farmhouse is an example of the oldest surviving type of turf buildings in Iceland, in which the front buildings, on either side of the farmhouse entrance, are parallel to the farmyard. No service at place.

63° 49.341'N, 20° 4.721'W



Please always check road conditions before you head out for the day. When in Iceland travelers travel on their own responsibility. All information is subject to change. If using online - click here to access google maps link for all places.

